

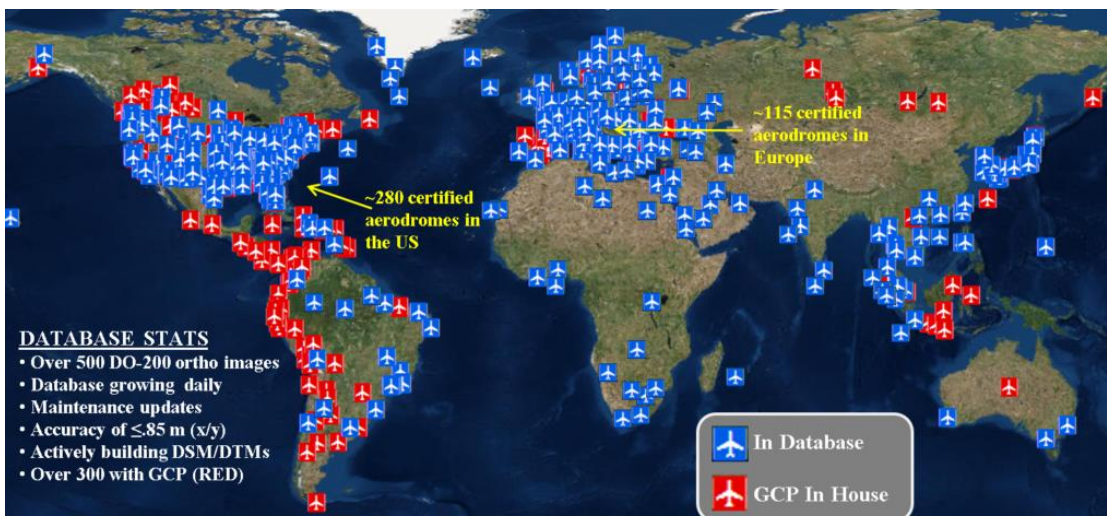
# Maximizing Use of Satellite Imagery

With access to several sensors and a one of a kind accuracy enhancing dataset we provide real world answers from space-based imagery




## Using our satellite imagery solution provides:

- Speed to market with partnerships in the industry
- Submeter Accuracy
- Custom map creation over large or small areas
- Cost effective solutions using archived data
- Quality Solution using certified processes



## Use our expertise to maximize your satellite imagery-based solution:

- Certified Survey points
- Certified Orthorectification processes
- Qualified accuracy tools
- FAA DO-200 certification
- Digital elevation models (DEM)
- Digital surface models (DSM)
- Feature Digitization

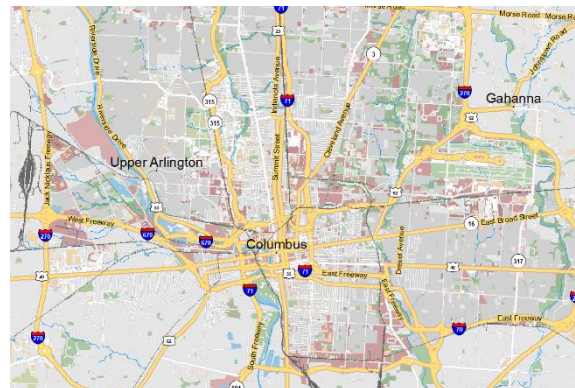


## Satellite Imagery in Action



Our AMDB solution transforms raw satellite imagery into FAA certified submeter aviation products using our certified processes and accuracy related geospatial techniques.

Our custom Basemap solution begins with satellite imagery and integrates other data layers (i.e. roadways) as a foundation for custom mapping solutions



Contact us for more information: [solutions@compassdatainc.com](mailto:solutions@compassdatainc.com)